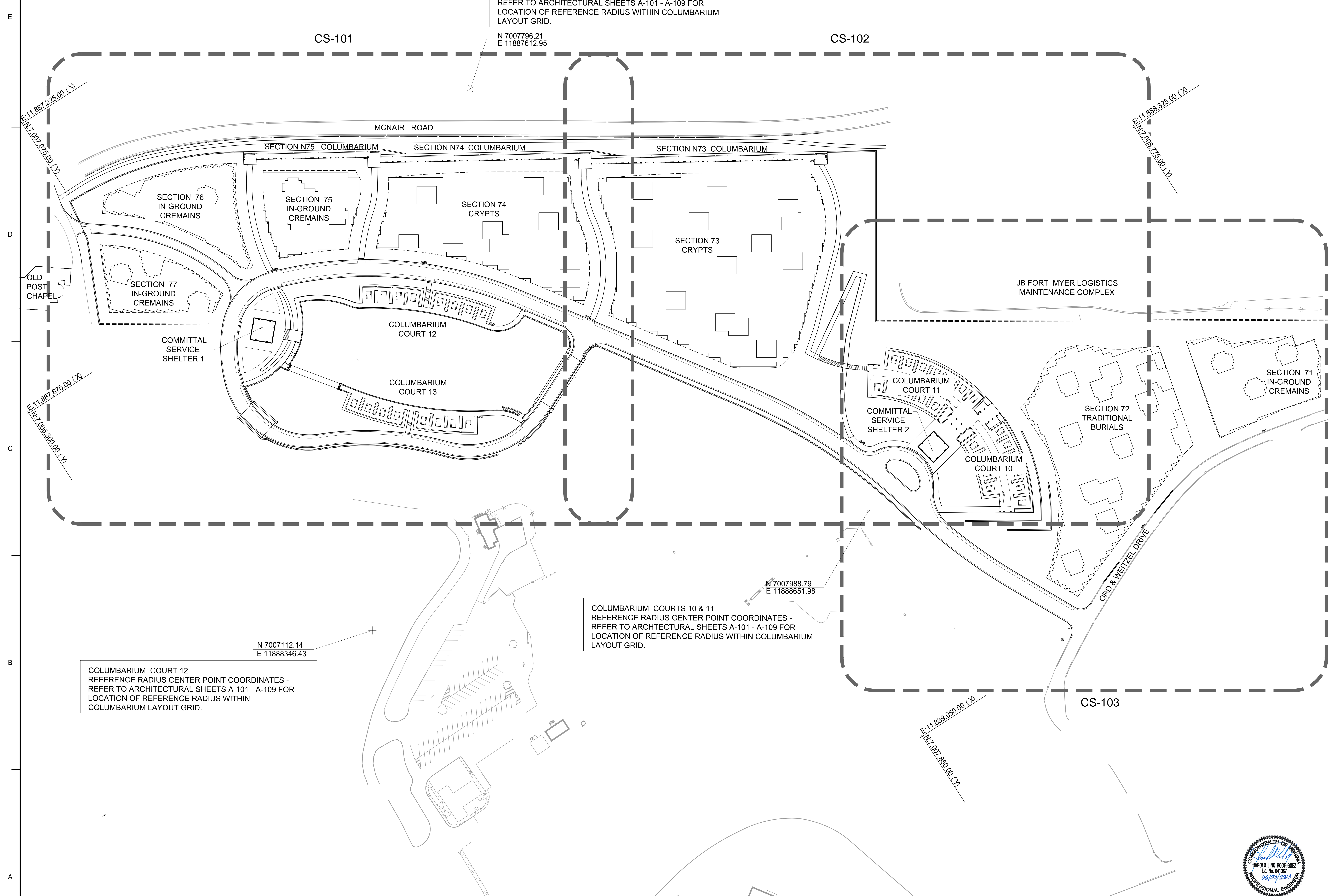


COLUMBARIUM COURT 13
REFERENCE RADIUS CENTER POINT COORDINATES -
REFER TO ARCHITECTURAL SHEETS A-101 - A-109 FOR
LOCATION OF REFERENCE RADIUS WITHIN COLUMBARIUM
LAYOUT GRID.

N 7007796.21
E 11887612.95

CS-101

CS-102



E
D
C
B
A

COLUMBARIUM COURT 12
REFERENCE RADIUS CENTER POINT COORDINATES -
REFER TO ARCHITECTURAL SHEETS A-101 - A-109 FOR
LOCATION OF REFERENCE RADIUS WITHIN
COLUMBARIUM LAYOUT GRID.

N 7007112.14
E 11888346.43

COLUMBARIUM COURTS 10 & 11
REFERENCE RADIUS CENTER POINT COORDINATES -
REFER TO ARCHITECTURAL SHEETS A-101 - A-109 FOR
LOCATION OF REFERENCE RADIUS WITHIN COLUMBARIUM
LAYOUT GRID.

N 7007988.79
E 11888651.98



OVERALL SITE LAYOUT PLAN & LAYOUT SHEETS KEYMAP
SCALE 1"=60'

NO.	DATE	DESCRIPTION	BY	CHKD.

DESIGNED BY: U.S. ARMY CORPS OF ENGINEERS	DRAWN BY: JACOB SAMANNA & WHITNEY, IV	SCALE: AS SHOWN
CHECKED BY: NORFOLK DISTRICT	DATE: 06/10/2015	PROJECT NO.:
APPROVED BY: NORFOLK DISTRICT	CONTRACT NO.:	CONTRACT DATE:
PROJECT NAME: ARLINGTON NATIONAL CEMETERY	PROJECT NO.:	CONTRACT DATE:
PROJECT NO.:	CONTRACT NO.:	CONTRACT DATE:
PROJECT NO.:	CONTRACT NO.:	CONTRACT DATE:
PROJECT NO.:	CONTRACT NO.:	CONTRACT DATE:
PROJECT NO.:	CONTRACT NO.:	CONTRACT DATE:
PROJECT NO.:	CONTRACT NO.:	CONTRACT DATE:
PROJECT NO.:	CONTRACT NO.:	CONTRACT DATE:
PROJECT NO.:	CONTRACT NO.:	CONTRACT DATE:

ARLINGTON NATIONAL CEMETERY
MILLENNIUM PROJECT
SITE CEMETERY EXPANSION
SITE LAYOUT -
OVERALL SITE LAYOUT PLAN

SHEET IDENTIFICATION
CS-100
SHEET 41 OF 201

KEY NOTES
SEE SHEET CS-101 FOR KEYNOTE LEGENDS AND LAYOUT NOTES
SEE SHEET CS-601 FOR COORDINATE TABLE

H. CONTROL: NAD83
V. CONTROL: NAVD83
H. GRAPHIC SCALE
V. GRAPHIC SCALE

LAYOUT NOTES

- SEE SITE LAYOUT COORDINATE TABLE CS-601 FOR POINT LOCATION AND CURVE DATA TABLES FOR CURVILINEAR WALKS AND WALLS LAYOUT.
- SEE LAYOUT ENLARGEMENT PLANS CS-401 THROUGH CS-407 FOR SUPPLEMENTAL COORDINATE CONTROL POINTS AT COLUMBARIUMS AND COMMITTEE SERVICE SHELTERS.
- SEE SHEETS CS-111 THROUGH CS-113 FOR LAYOUT COORDINATE CONTROL POINTS, BURIAL SECTION AND GRID CONTROL MARKER LAYOUT CONTROL INFORMATION.
- SEE CP-100 SERIES FOR CIVIL PLAN AND PROFILE DRAWINGS OF ROADWAY LAYOUT CONTROL.
- SEE ARCHITECTURAL SHEETS A-101 - A-114 FOR COLUMBARIUM WALL LAYOUT AND DIMENSIONING.
- 50' STREAM BUFFER ALLOWS NO ACCESS OR WORK EXCEPT AT BRIDGE. 100' RPA BUFFER LIMIT ENABLES GRADING AND LANDSCAPE FEATURES LOCATED WITHIN 100' BUFFER AS SHOWN.

NO.	DESCRIPTION	DATE	BY	CHKD

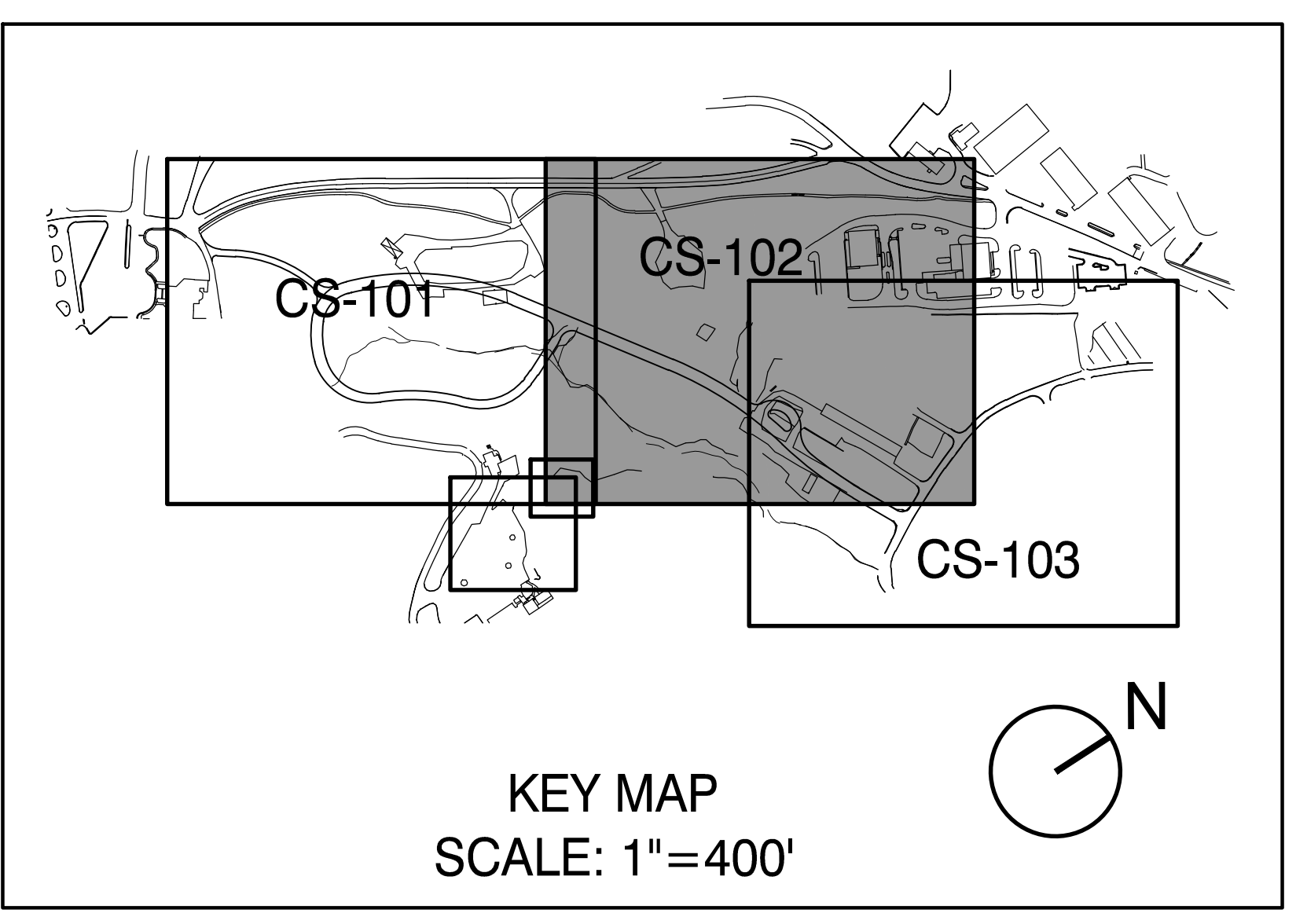
DESIGNED BY: JACOB SAMANNA & WHITNEY, INC.
CHECKED BY: JACOB SAMANNA & WHITNEY, INC.
DATE: 04/03/2013
SCALE: 1"=400'

ARLINGTON NATIONAL CEMETERY
MILLENNIUM PROJECT
SITE CEMETERY EXPANSION
SITE LAYOUT & DIMENSION PLAN

SHEET IDENTIFICATION
CS-102

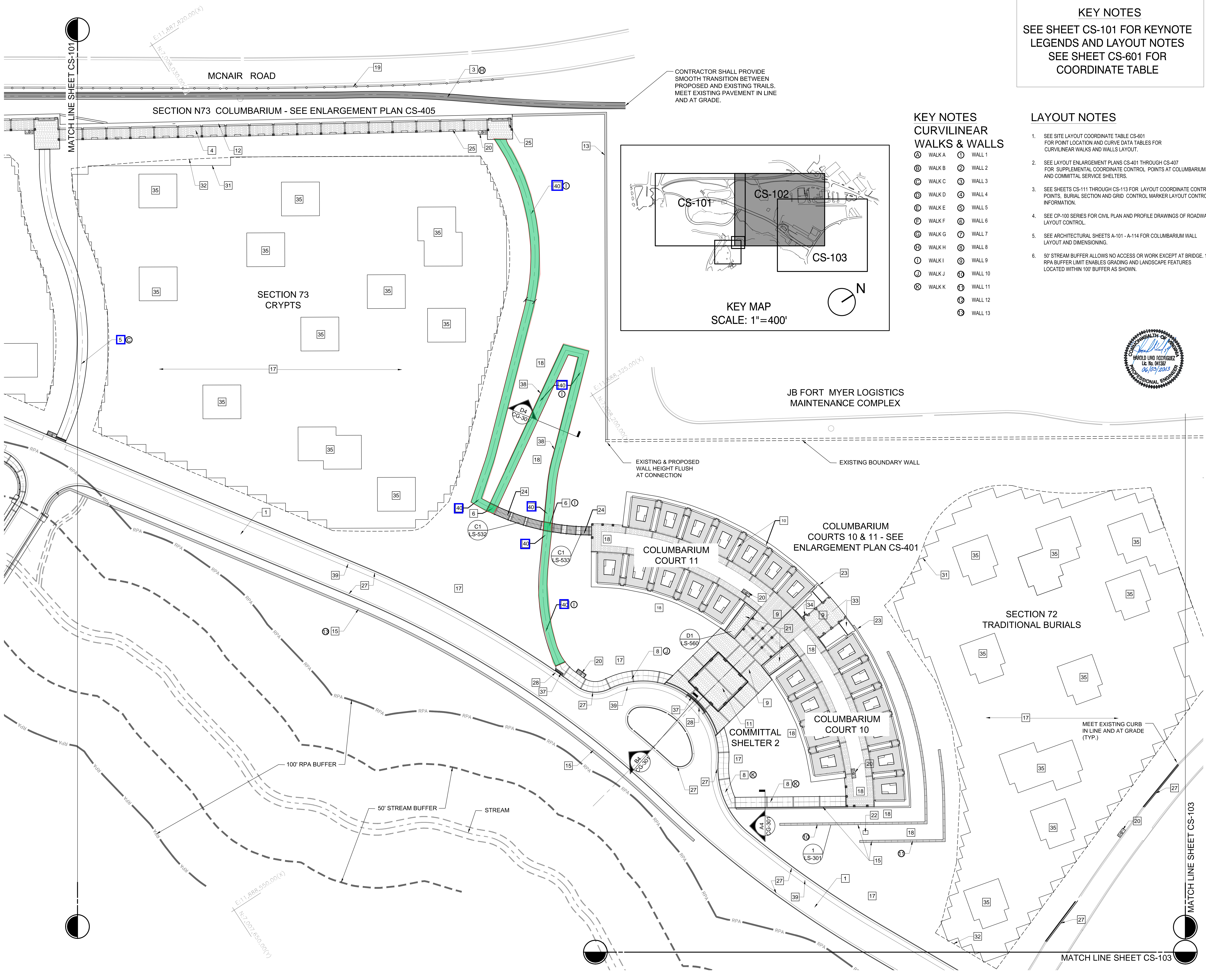
KEY NOTES CURVILINEAR WALKS & WALLS

- Ⓐ WALK A ① WALL 1
- Ⓑ WALK B ② WALL 2
- Ⓒ WALK C ③ WALL 3
- Ⓓ WALK D ④ WALL 4
- Ⓔ WALK E ⑤ WALL 5
- Ⓕ WALK F ⑥ WALL 6
- Ⓖ WALK G ⑦ WALL 7
- Ⓗ WALK H ⑧ WALL 8
- Ⓘ WALK I ⑨ WALL 9
- Ⓚ WALK J ⑩ WALL 10
- Ⓛ WALK K ⑪ WALL 11
- Ⓜ WALK L ⑫ WALL 12
- Ⓝ WALK M ⑬ WALL 13



LAYOUT NOTES

- SEE SITE LAYOUT COORDINATE TABLE CS-601 FOR POINT LOCATION AND CURVE DATA TABLES FOR CURVILINEAR WALKS AND WALLS LAYOUT.
- SEE LAYOUT ENLARGEMENT PLANS CS-401 THROUGH CS-407 FOR SUPPLEMENTAL COORDINATE CONTROL POINTS AT COLUMBARIUMS AND COMMITTEE SERVICE SHELTERS.
- SEE SHEETS CS-111 THROUGH CS-113 FOR LAYOUT COORDINATE CONTROL POINTS, BURIAL SECTION AND GRID CONTROL MARKER LAYOUT CONTROL INFORMATION.
- SEE CP-100 SERIES FOR CIVIL PLAN AND PROFILE DRAWINGS OF ROADWAY LAYOUT CONTROL.
- SEE ARCHITECTURAL SHEETS A-101 - A-114 FOR COLUMBARIUM WALL LAYOUT AND DIMENSIONING.
- 50' STREAM BUFFER ALLOWS NO ACCESS OR WORK EXCEPT AT BRIDGE. 100' RPA BUFFER LIMIT ENABLES GRADING AND LANDSCAPE FEATURES LOCATED WITHIN 100' BUFFER AS SHOWN.



CONTRACTOR SHALL PROVIDE SMOOTH TRANSITION BETWEEN PROPOSED AND EXISTING TRAILS. MEET EXISTING PAVEMENT IN LINE AND AT GRADE.

JB FORT MYER LOGISTICS MAINTENANCE COMPLEX

EXISTING & PROPOSED WALL HEIGHT FLUSH AT CONNECTION

COLUMBARIUM COURTS 10 & 11 - SEE ENLARGEMENT PLAN CS-401

COMMITTAL SHELTER 2

COLUMBARIUM COURT 10

SECTION 72 TRADITIONAL BURIALS

SECTION 73 CRYPTS

SECTION N73 COLUMBARIUM - SEE ENLARGEMENT PLAN CS-405

MCNAIR ROAD

MATCH LINE SHEET CS-103

MATCH LINE SHEET CS-103

MATCH LINE SHEET CS-101